

Format-A

ABSTRACT STATEMENT OF DRAFT LIST OF POLLING STATIONS OF BBMP CENTRAL DISTRICT

SLNo	Name of Assembly Constituency	Existing Polling Station's (As per ECI Apporoval)	Details of Rationalisation and Integration of Electoral Parts			Shifting/ Change in location of Polling Station buildings if any	Change in Nomenclature if any	Grand Total (3+5+6)-4=9	Net increase/decrease in PS (9-3)=10
			Existing Polling Station reduced & merged to adjacent Polling Staion	Increase In Polling Stations due to Rationalisation having voters					
				>1500	Distance criteria >2km				
1	2	3	4	5	6	7	8	9	10
1	Rajarajeshwarinagar	438	1	0	0	9	0	437	-1
2	Shivajinagar	192	1	0	0	12	0	191	-1
3	Shantinagar	195	2	0	0	1	4	193	-2
4	Gandhinagar	219	0	1	0	0	0	220	1
5	Rajajinagar	194	0	0	0	14	0	194	0
6	Chamrajapet	217	1	0	0	0	0	216	-1
7	Chickpet	221	0	0	0	0	0	221	0
District Total		1676	5	1	0	36	4	1672	-4

(Handwritten Signature)


Additional District Election Officer (Central)
& Special Commissioner (Admin)
Bruhat Bengaluru Mahanagara Palike.

(Handwritten Signature)

District Election Officer-Bengaluru
& Chief Commissioner
Bruhat Bengaluru Mahanagara Palike.

(Handwritten Signature)

Sl No.	AC No. & Name	Polling Station No.	Name and address of present building in which polling station is located	Name and address of proposed building	Reasons for changes prop
9	165-Rajajinagar	99	BBMP Ward Office Sharadha Colony Basaveshwarnagar, Ward No. 101, Bengaluru-560 079	V L S Vidyasagara English Medium School, C.A. No. 22, 7th B Main Road, Sharada Colony Basaveshwaranagara, Bengaluru-560079	Polling booth no: 99 can be set up in the English Medium School building with A facilities and is available in the area of the since the ward office room is narrow and infrastructure
10	165-Rajajinagar	126	Gandhi Vidya School, 6th Cross Labour Colony Bhashyam Nagar Bengaluru-560 021. Room No. 05	Bangalore Water Supply and Sewerage Board, Bhashyam Nagar Service Station, 9th Main Road, Srirampura, Bengaluru-560021.	At present Bangalore Water Supply and building is available within 200mtr of poll: and having Assured Minimum facilities. i number: 126 can be set up as it co
11	165-Rajajinagar	127	R.G.Iyer Education Society, 9TH MAIN ROAD, SRIRAMAPURA, BENGALURU-560021 Room No. 01	Govt Boys Higher Primary School 7th Main Road Rama Murthy Road Srirampura Bengaluru-560 021. Room No. 06	Currently P S Building is to hold having P S No 127 can be established in Govt School. is available within 200mtr of poll: and having Assured Minimum
12	165-Rajajinagar	128	R.G.Iyer Education Society, 9TH MAIN ROAD, SRIRAMAPURA, BENGALURU-560021. Room No. 02.	Govt Boys Higher Primary School 7th Main Road Rama Murthy Road Srirampura Bengaluru-560 021. Room No. 07	Currently P S Building is to hold having P S No 128 can be established in Govt School. is available within 200mtr of poll: and having Assured Minimum
13	165-Rajajinagar	174	Siddhartha Gowthama High School 2nd Main Road Kamakshipalya Bengaluru-560 079. Room No. 03.	NALANDA PRE NURSERY PUBLIC SCHOOL, NO.03, H.B.C.S. Ashtagrama, 1st Stage, Vinayaka Layout, Magadi Main Road, Basaveshwara Nagara, Bangalore-560079.	As NALANDA PRE NURSERY PUBLIC available within the area of the present po Assured Minimum facilities, Polling S established in the said b
14	165-Rajajinagar	175	Siddhartha Gowthama High School 2nd Main Road Kamakshipalya Bengaluru-560 079 Room No. 04.	Rashthrohana Shishumandira, No 2, H.B.C.S. Vinayaka Layout, Kamakshi Palya, Magadi Main Road, Bengaluru-560079.	As Rashthrohana Shishumandira buildin area of the present polling station, and h facilities, Polling Station No: 174 can b building.
168-Chamrajpet					
NIL					
169-Chickpet					
NIL					


 Additional District Election Officer (Central)
 & Special Commissioner (Admin)
 Bruhat Bengaluru Mahanagara Palike.


District Election Officer-Bengaluru
 & Chief Commissioner
 Bruhat Bengaluru Mahanagara Palike.

Format-B

DETAILS OF PROPOSAL OF POLLING STATIONS FOR MERGING TO ADJACENT POLLING STATIONS WHICH ARE LOCATED IN THE SAME LOCATION/HAVING LESS VOTERS

Name of the District : BBMP Central

Sl. No	AC No. & Name	Sl.No. of the existing polling station	Name of the polling station (Locality)	Building in which it is located	Details of polling areas/sections/villages in the existing polling station	No. of voters as per the latest electoral roll	Reasons for reduction of polling station
1	2	3	4	5	6	7	8
154-RajarajeshwariNagar							
1	154-RR Nagar	47	Sri.vidyakendra Nursery and Primary School	2nd Main Road, Peenya Village, Room No.2	1) 4th Cross Peenya, 2) 2nd Main road Peenya Village, 3) 5th Cross Peenya Village	574	P.S No-47 has 574 voters and P.S No-48 has 589 voters, Hence both the P.S could be merged as both P.S within same building and after merging total net voters will be 1163
2	154-RR Nagar	48	Sri.vidyakendra Nursery and Primary School	2nd Main Road, Peenya Village, Room No.3	1) Tumkur Main road Peenya, 2) 2nd Cross Peenya Village, 3) 7th Cross Peenya Village, 4) 6th Cross Peenya Village, 5) 3rd Main Peenya village	589	
162-Shivajinagar							
1	162-Shivajinagar	173	City Y.M.C.A,	Nrupathunga Road Bengaluru Room No-1	1) Nrupatunga Road, Pin-560027 2) Hudson Church, Sampagiramanagar, Pin-560027 3) St. Marthas Hospital Quatress, Sampagiramanagara, Pin-560027 4) Nrupatunga Road, Kamath Hotel, Sampagiramanagara, 5) Mythic Society, Sampagiramanagara, Pin-560027 6) Reserve Bank Staff Quatress, SampagiramanagaraPin-560027 7)Resever Guest House,Sampangiramanagar Pincode - 560027 8) Y.M.C.I. Staff Quatress, SampagiramanagaraPin-560027 9) U.V.C.I Canteen (Nrupatunga Road) SampagiramanagaraPin-560027 10) M.S. Building, Vidha Veedhi, SampagiramanagaraPin-560027. 11) Health Department, Sampangiramanagar Pin-560027, 12) Central College Post Office Road, Sampagiramanagar, Pin-560027 13) Rajbhavan Quatress, Sampagiramanagara Pin-27 14) L.H.Canteen-Sampangiramanagar, Pin-560027 15) Palace Road, Sampangiramanagar, Pin-560027 16) Darga Palace Road, Sampagiramanagara, Pin-560027 17) University College Hostel, SampagiramanagaraPin-560027 18) Cubbon Park, Press Club, Sampagiramanagara Pin-560027 19) Post Office Road, Sampagiramanagara Pin-560027 20) Kempegowda Road, Sampagiramanagara Pin-560027 21) Muneshwara Temple, Pin-560027 22) Nrupathunga Road, (Trupthi Resturent) Pin-560027 23) Sheshadri Road, Pin-560027	305	P.S No-173 has 305 voters and P.S No-174 has 599 voters, Hence both the P.S could be merged as both P.S within same building and after merging total net voters will be 904 hence PS No-174 could be contiuned after merging.




Sl. No.	AC No. & Name	Sl.No. of the existing polling station	Name of the polling station (Locality)	Building in which it is located	Details of polling areas/sections/villages in the existing polling station	No. of voters as per the latest electoral roll	Reasons for reduction of polling station
	162-Shivajinagar	174	Sri. Vinayaka Nursery School.	4th Cross, Cubbon Pet, Bengaluru Room No-1	1) 4th Cross,Cubbon Pet, Pin-560027 2) 5th Cross,Cubbon Pet, Pin-560027 3) 6th Cross,Cubbon Pet, Pin-560027 4) 7th Cross,Cubbon Pet, Pin-560027 5) 8th Cross,Cubbon Pet, Pin-560027 6) Cubbon Pet Main Road,Cubbon Pet, Pin-560027	599	
163-Shanthinagar							
1	163-Shanthinagar	53	LURDU HIGH SCHOOL	LURDU HIGH SCHOOL CAMBRIDGE ROAD ULSOOR, ROOM NO 3	1) 1ST CROSS SOMESHWARAPURA 2) 1ST CROSS SOMESHWARAPURA 3) 2ND CROSS SOMESHWARAPURA 4) 3RD CROSS SOMESHWARAPURA 5) 4TH CROSS SOMESHWARAPURA 6) 5TH CROSS SOMESHWARAPURA 7) 6TH CROSS SOMESHWARAPURA 8) SHIRSDI SAIBABA ROAD 9) CAMBRIDGE LAYOUT 10) 1ST A CROSS SALLAPURIYA APPARTMENT 11) CAMBRIDGE LAYOUT SOMESHWARAPURA 12) CAMBRIDGE LAYOUT 13) 1ST CROSS 2ND MAIN SOMESHWARAPURA 14) AAI RESIDENTIAL CAMBRIDGE ROAD 15) SAIBABA TEMPLE EAST SITRE 16) POLICE QUATERS JOGUPALYA 17) A A I COLONY GOWTHAMPURA WEST SIDE 18) 6TH CROSS SOMESHWARA PURA 19) 4TH CROSS SOMESHWARA PURA 20) CAMBRIDGE ROAD A A I COLONY SOUTH SIDE 21) A A I RESIDENCY CAMBRIDGE ROAD	1336	LOW VOTERS IN PS NO 32 MERGING INTO PS NO 53

[Handwritten Signature]

Format-C
 PROPOSED FOR CHANGES IN THE LOCATION OF POLLING STATIONS

No.	Sl. No. & Name	Sl. No. of the existing polling station	Name of the polling station (Locality)	Building in which it is located	Details of polling areas/sections/villages in the existing polling station	No. of voters as per the latest electoral roll	Reasons for reduction of polling station
		173	SUNSHINE PRIMARY AND HIGH SCHOOL	SUNSHINE PRIMARY AND HIGH SCHOOL, NO 32 KORAMANGALA SLUM E W S COMPOUND, ROOM NO 1	1) MARENAHALLI Q'ARTERS HOUSES E W S Q'ARTERS 2) 1ST BLOCK E W S Q'ARTERS 3) 2ND BLOCK E W S Q'ARTERS 4) 3RD BLOCK E W S Q'ARTERS 5) 5TH BLOCK E W S Q'ARTERS 6) 10TH BLOCK E W S Q'ARTERS 7) MARENAHALLI QTRS FWS OTR80 FEET ROAD KORAMANGALA SLUM 8) 5TH AND 6TH MAINROAD, DR AMBEDKARNAGAR NEELASANDRA 9) BLOCK NO 22 TO 30, E W S QTRS, E W S COMPOUND NEELASANDRA 10) 1ST CROSS DR AMBEDKARNAGAR AND MAINROAD L R NAGAR	1631	
164-Gandhinagar							
NIL							
165-Rajajinagar							
NIL							
168-Chamrajpet							
	168-Chamrajpet	204	204-Sri Ramamandira Nursery And Primary School, (Room No 7)	Sri Ramamandira Nursery And Primary School, 5th Main, Chamrajpet	01 K V S, Layout, 1st Block 02 K V S, Layout, 2nd Block	324	PS No. 204 having 100 voters is merged to PS No. 201 which have voters 752 and 1000 voters. Hence, PS No. 204 MRGPD IS ADJACENT PS NS - 203 BULBULGA STATIONS PROXIMATE
169-Chickpet							
NIL							


 Additional District Election Officer (Central)
 & Special Commissioner (Admin)
 Bruhat Bengaluru Mahanagara Palike.

District Election Officer-Bengaluru
 & Chief Commissioner
 Bruhat Bengaluru Mahanagara Palike.

Format-C

DETAILS OF POLLING STATIONS PROPOSED FOR CHANGES IN THE LOCATION OF POLLING STATIONS

District - BBMP CENTRAL

Sl. No.	AC No. & Name	Polling Station No.	Name and address of present building in which polling station is located	Name and address of proposed building	Reasons for changes proposed
154-RajarajeshwariNagar					
1	154-RR Nagar	147	Government Higher Primary School, 12th main, 6th Cross Gokula 1st stage 1st phase, Room No-1	St. Lourdes High School, 12 th Main road Gokula 1st stage HMT Layout, Mathikere, Bangalore-560054	Due to demolished existing Polling station
2	154-RR Nagar	148	BBMP Girls High School and Junior College, 12th Main road Gokula 1st stage 1st phase, Room No-1	St. Lourdes High School, 12 th Main road Gokula 1st stage HMT Layout, Mathikere, Bangalore-560054	Due to demolished existing Polling station
3	154-RR Nagar	149	BBMP Girls High School and Junior College, 12th Main road Gokula 1st stage 1st phase, Room No-2	Lourdes Tiny Tots, No.71, 80, 2nd Cross Gokula 1st stage HMT Layout, Mathikere, Bangalore-560054	Due to demolished existing Polling station
4	154-RR Nagar	150	BBMP Girls High School and Junior College, 12th Main road Gokula 1st stage 1st phase, Room No-3	Lourdes Tiny Tots, No.71, 80, 2nd Cross Gokula 1st stage HMT Layout, Mathikere, Bangalore-560054	Due to demolished existing Polling station
5	154-RR Nagar	151	BBMP Girls High School and Junior College, 12th Main road Gokula 1st stage 1st phase, Room No-4	Lourdes Tiny Tots, No.71, 80, 2nd Cross Gokula 1st stage HMT Layout, Mathikere, Bangalore-560054	Due to demolished existing Polling station
6	154-RR Nagar	152	BBMP Girls High School and Junior College, 12th Main road Gokula 1st stage 1st phase, Room No-5	Lourdes Tiny Tots, No.71, 80, 2nd Cross Gokula 1st stage HMT Layout, Mathikere, Bangalore-560054	Due to demolished existing Polling station
7	154-RR Nagar	153	Government Nursery and Primary School, 12th main, 6th Cross gokula 1st stage 1st phase, Room No.2	St. Lourdes High School, 12 th Main road Gokula 1st stage HMT Layout, Mathikere, Bangalore-560054	Due to demolished existing Polling station
8	154-RR Nagar	358	Saroja Memorial School, Ullala Main Road, Mallathahalli, Bangalore-560056, ROOM NO-05	Indian national Public school and PU college, Bhavaninagar 1st stage, Mallathahalli, Bangalore-560056, ROOM NO-01	The Rooms have been demolished
9	154-RR Nagar	359	Saroja Memorial School, Ullala Main Road, Mallathahalli, Bangalore-560056, ROOM NO-06	Indian national Public school and PU college, Bhavaninagar 1st stage, Mallathahalli, Bangalore-560056, ROOM NO-02	The Rooms have been demolished

[Handwritten Signature]


Format-E

DETAILS OF PROPOSAL OF NEW POLLING STATIONS FROM EXISTING POLLING STATIONS WHICH ARE EXCEEDING 1500 VOTERS

Sl No.	AC No. & Name	Polling Station No.	Name and address of present building in which polling station is located	Name and address of proposed building	Reasons for changes proposed
162-Shivajinagar					
1		92	Corporation Nursery School, HKP Road, Slaughter House 'C' Street Shivajinagar Bengaluru Room No-1	Huda National School, No-133 & 134, Hazarath Kambal Pasha Road, H.K.P Road Shivajinagar Bengaluru Room No-1	Building Demolished
2	162-Shivajinagar	93	Corporation Nursery School, HKP Road, Slaughter House 'C' Street Shivajinagar Bengaluru Room No-2	Huda National School, Hazarath Kambal Pasha Road, H.K.P Road Shivajinagar Bengaluru Room No-2	Building Demolished
3	162-Shivajinagar	152	Sri. Yogeshwarananda English Primary, Middle & High School No.7 Ramakrishna Mutt Road, Ulsoor Bengaluru Room No-5	BBMP Community Hall, 7th Main Munivenkatappa Garden Ulsoor Bengaluru Room No-1	This Polling Station was shifted due to building demolished presently this building construction is completed.
4	162-Shivajinagar	153	Sri. Yogeshwarananda English Primary, Middle & High School No.7 Ramakrishna Mutt Road, Ulsoor Bengaluru Room No-6	BBMP Community Hall, 7th Main Munivenkatappa Garden Ulsoor Bengaluru Room No-2	This Polling Station was shifted due to building demolished presently this building construction is completed.
5	162-Shivajinagar	154	Sri. Yogeshwarananda English Primary, Middle & High School No.7 Ramakrishna Mutt Road, Ulsoor Bengaluru Room No-7	BBMP Community Hall, 7th Main Munivenkatappa Garden Ulsoor Bengaluru Room No-3	This Polling Station was shifted due to building demolished presently this building construction is completed.
6	162-Shivajinagar	155	BANGALORE MONTESSORY PRIMARY AND HIGH SCHOOL PALANI MODALIAR ROAD BANGALORE ROOM-3	BBMP Community Hall, 7th Main Munivenkatappa Garden Ulsoor Bengaluru Room No-4	This Polling Station was shifted due to building demolished presently this building construction is completed.
7	162-Shivajinagar	156	AAVISHKAR ACADEMY SATHYANARAYANA TEMPLE STREET ULSOOR BANGALORE ROOM NO-1	BBMP Community Hall, 7th Main Munivenkatappa Garden Ulsoor Bengaluru Room No-5	This Polling Station was shifted due to building demolished presently this building construction is completed.
8	162-Shivajinagar	159	AAVISHKAR ACADEMY SATHYANARAYANA TEMPLE STREET ULSOOR BANGALORE ROOM NO-2	BBMP Community Hall, 7th Main Munivenkatappa Garden Ulsoor Bengaluru Room No-6	This Polling Station was shifted due to building demolished presently this building construction is completed.
9	162-Shivajinagar	157	AAVISHKAR ACADEMY SATHYANARAYANA TEMPLE STREET ULSOOR BANGALORE ROOM NO-3	Sri. Yogeshwarananda English Primary, Middle & High School No.7 Ramakrishna Mutt Road, Ulsoor Bengaluru Room No-5	This Building Comes to C.V Raman Nagar Constituency
10	162-Shivajinagar	158	AAVISHKAR ACADEMY SATHYANARAYANA TEMPLE STREET ULSOOR BANGALORE ROOM NO-4	Sri. Yogeshwarananda English Primary, Middle & High School No.7 Ramakrishna Mutt Road, Ulsoor Bengaluru Room No-6	This Building Comes to C.V.Raman Nagar Constituency



Sl. No.	AC No. & Name	Polling Station No.	Name and address of present building in which polling station is located	Name and address of proposed building	Reasons for changes proposed
11	162-Shivajinagar	167	AAVISHKAR ACADEMY SATHYANARAYANA TEMPLE STREET ULSOOR BANGALORE ROOM NO-5	Sri. Yogeshwarananda English Primary, Middle & High School No.7 Ramakrishna Mutt Road, Ulsoor Bengaluru Room No-7	This Building Comes to C.V.Raman Nagar Constituency
12	162-Shivajinagar	166	AAVISHKAR ACADEMY SATHYANARAYANA TEMPLE STREET ULSOOR BANGALORE ROOM NO-6	Bangalore Montessory High School Palani Modaliyar Road, Ulsoor, Bengaluru Room No-3	This Building Comes to C.V.Raman Nagar Constituency
163-Shanthinagar					
1	163-Shanthinagar	187	APSA ECCD CENTER	Aganawadi, Pump house Road, 1st Main road, L.R. nagar, Neelasandra	Polling station room is congested
164-Gandhinagar					
NIL					
165-Rajajinagar					
1	165-Rajajinagar	65	Govt Boys Higher Primary School 7th Main Road Rama Murthy Road Srirampura Bengaluru- 560 021. Room No. 01	Sri Sandeepani Vidya Bhavan No. 16, 9th Main Road, Srirampura Police Station Road, Srirampura. Bengaluru-560021. Room No. 01	Presently, as Sandeepani Vidya Bhavan building is available in the said polling booth area and availability of Assured Minimum facilities, hence polling booth number: 65 can be established in the said building.
2	165-Rajajinagar	66	Govt Boys Higher Primary School 7th Main Road Rama Murthy Road Srirampura Bengaluru-560 021. Room No. 02.	Sri Sandeepani Vidya Bhavan No. 16, 9th Main Road, Srirampura Police Station Road, Srirampura. Bengaluru-560021. Room No. 02	Presently, as Sandeepani Vidya Bhavan building is available in the said polling booth area and availability of Assured Minimum facilities, hence polling booth number: 66 can be established in the said building.



Sl. No.	AC No. & Name	Polling Station No.	Name and address of present building in which polling station is located	Name and address of proposed building	Reasons for changes proposed
3	165-Rajajinagar	70	Gandhi Vidya School 6th Cross Labour Colony Bhashyam Nagar Bengaluru-560 021. Room No. 01	Bharathiya Vidya Bhavana, 5th Mai Road, Ramamurthy Road, Srirampura, Bengaluru-560021.	A building belonging to Buhat Bangalore Mahanagara Corporation is available in the area of polling Station No. 70, and since it has Assured Minimum facilities, Polling Station No. 70 can be established in the said building.
4	165-Rajajinagar	78	Kenlin English School. 3 rd Main Road, Prakshnagar, Bengaluru-560021. Room No. 01	Southern Convent School, 3rd Main Road, Prakashnagara Bengaluru-560 021. Room No. 02	As the building of Kenlin English School is in dilapidated condition, the polling station no. 78 can be established in the building of Southern Convent School, 3rd Main Road, Prakash Nagar, which has Assured Minimum facilities
5	165-Rajajinagar	79	Kenlin English School 3rd Main Road, Prakshnagar, Bengaluru-560021. Room No. 02	Southern Convent School. 3rd Main Road, Prakashnagara Bengaluru-560 021. Room No. 03	As the building of Kenlin English School is in dilapidated condition, the polling station no. 79 can be established in the building of Southern Convent School, 3rd Main Road, Prakash Nagar, which has Assured Minimum facilities
6	165-Rajajinagar	80	Southern Convent School, 3rd Main Road Prakashnagara Bengaluru-560 021. Room No. 02	B.B.M.P. Free Tailoring Training Centre, 59th B Cross, N Block Rajajinagara, Bengaluru-560010.	As Polling stations established in the Kenlin English School is shifted to the building of Southern Convent School, hence Polling Station No. 80 is can be established in B.B.M.P Free Tailoring Training Centre The proposed building is 200mtr away from the same polling station area and having Assured Minimum facilities.
7	165-Rajajinagar	84	Shambhavi School, 7th Cross, 3rd Phase, Manjunathanagar, Bengaluru-560 010. Room No. 01	New Florence English School, 8th Main Road, 8th Cross Road, Shivanagara, Bangalore-560010. Room No. 01	Shambhavi School building is in dilapidated state, the polling station No.84 can be established in New Florence English School, 8th Main Road, Shivanagara Bangalore-560010 having Assured Minimum facilities and is available within the area of the polling booth.
8	165-Rajajinagar	85	Shambhavi School, 7th Cross, 3rd Phase, Manjunathanagar, Bengaluru-560 010. Room No. 02	New Florence English School, 8th Main Road, 8th Cross Road, Shivanagara, Bangalore-560010. Room No. 02	Shambhavi School building is in dilapidated state, the polling station No.85 can be established in New Florence English School, 8th Main Road, Shivanagara Bangalore-560010 having Assured Minimum facilities and is available within the area of the polling booth.

(Handwritten Signature)


**Format-D
CREATION OF NEW POLLING STATION FROM EXISTING POLLING STATIONS FOR EXCEEDING THE PRESCRIBED
DISTANCE**

Name of the District : **BBMP CENTRAL**

Sl.No.	Sl.No. of the existing polling station	Name of the polling station (Locality)	Building in which it is located	Details of polling areas/sections/villages in the existing polling station	No. of voters as per the latest electoral roll	Sl.No. of the new Polling Station	Name of the New Polling Station	Names of the villages/sections included in new polling stations	No. of voters	Reasons for creation of new polling station
1	2	3	4	5	6	7	8	9	10	11
				154-RajarajeshwariNagar						
				NIL						
				162-Shivajinagar						
				NIL						
				163-Shanthinagar						
				NIL						
				164-Gandhinagar						
				NIL						
				165-Rajajinagar						
				NIL						

(Signature)

Sl.No.	Sl.No. of the existing polling station	Name of the polling station (Locality)	Building in which it is located	Details of polling areas/sections/villages in the existing polling station	No. of voters as per the latest electoral roll	Sl.No. of the new Polling Station	Name of the New Polling Station	Names of the villages/sections included in new polling stations	No. of voters	Reasons for creation of new polling station
168-Chamrajpet										
NIL										
169-Chickpet										
NIL										


 Additional District Election Officer (Central)
 & Special Commissioner (Admin)
 Bruhat Bengaluru Mahanagara Palike.

District Election Officer-Bengaluru
 & Chief Commissioner
 Bruhat Bengaluru Mahanagara Palike.

Format-E

DETAILS OF PROPOSAL OF NEW POLLING STATIONS FROM EXISTING POLLING STATIONS WHICH ARE EXCEEDING 1500 VOTERS

Name of the District : BBMP CENTRAL

Sl. No.	Sl.No. of the existing polling station	Name of the polling station (Locality)	Building in which it is located	Details of polling areas/sections/villages in the existing polling station	No. of voters as per the latest electoral roll	Reasons for creation of new polling station
154-RajarajeshwariNagar						
NIL						
162-Shivajinagar						
NIL						
163-Shanthinagar						
NIL						
164-Gandhinagar						
1	211	Markandeshwara Kalyana Mantapa Room No-3	1st Main Road Markandeshwara Nagara Bangalore 560023	1. 5th Mainroad Binnypete New Layout 2. 1st Mainroad Binnypete 3. 4th Mainroad Binnypete Layout	771	The Existing PS Having 1959 Voters and Hence New Polling Station has Been Proposed
	211A	Markandeshwara Kalyana Mantapa Room No-4	1st Main Road Markandeshwara Nagara Bangalore 560023	1. Binnypete New Layout	1188	
NIL						

(Handwritten Signature)

Sl. No.	Sl.No. of the existing polling station	Name of the polling station (Locality)	Building in which it is located	Details of polling areas/sections/villages in the existing polling station	No. of voters as per the latest electoral roll	Reasons for creation of new polling station
				165-Rajajinagar		
				NIL		
				168-Chamrajpet		
				NIL		
				169-Chickpet		
				NIL		

Additional District Election Officer (Central)
& Special Commissioner (Admin)
Bruhat Bengaluru Mahanagara Palike.

District Election Officer-Bengaluru
& Chief Commissioner
Bruhat Bengaluru Mahanagara Palike.